

This map was prepared by Barbara A. Donner with the Division of Environmental Assessment and Restoration. For more information please contact barbara.donner@dep.state.fl.us or kenneth.weaver@dep.state.fl.us







Marine Nutrient Regions

October 1, 2012

Pensacola Bay

Marine Nutrient Regions

Label, Estuary, Segment

-  10.a, Pensacola, Lower Escambia Bay
-  10.b, Pensacola, East Bay
-  10.c, Pensacola, Upper Pensacola Bay
-  10.d, Pensacola, Lower Pensacola Bay
-  10.e, Pensacola, Santa Rosa Sound
-  10.f, Pensacola, Blackwater Bay

